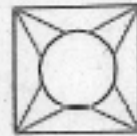


**CAUTION: See LIMITATIONS SET OUT IN – NOTICE TO READER
Not For Construction !**

General Notes

Legend



Cage in Grid Cell with ties


Anchor

Anchor Mooring Line

Reference Point Number

Proposed Boundary

Location Of Cross Section



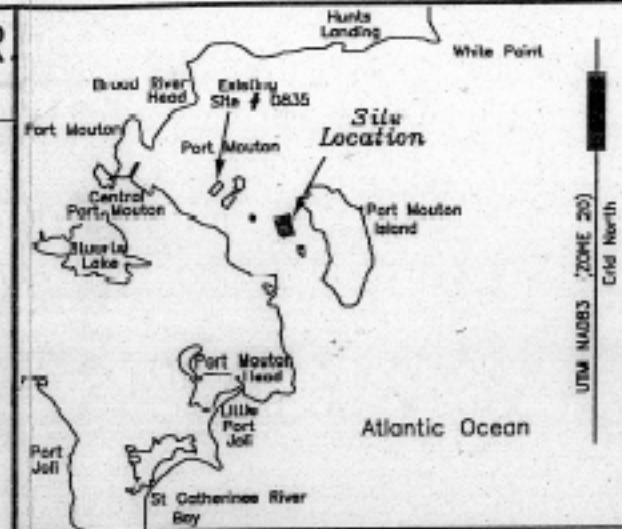
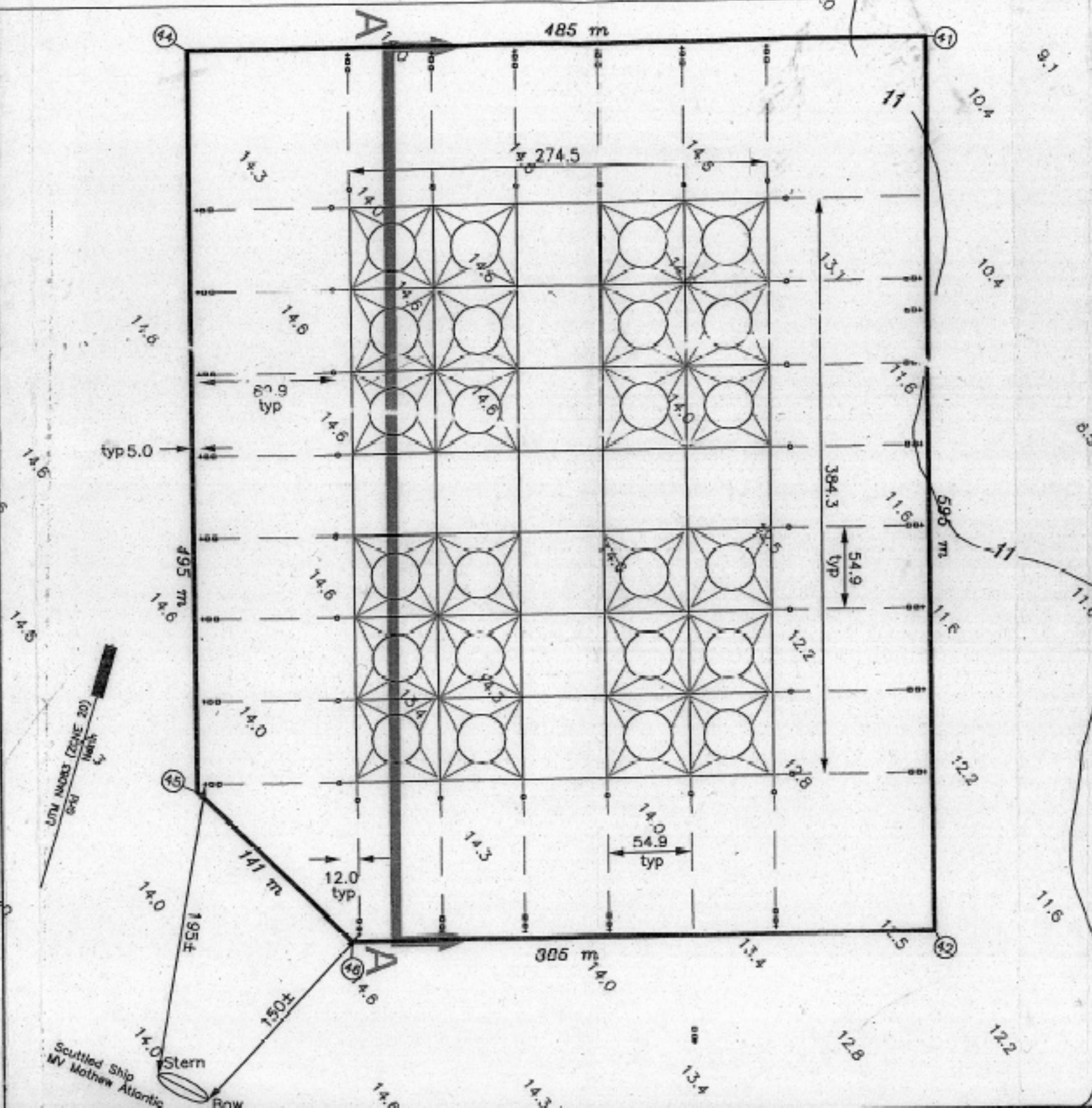
Notice to Reader

- 1) This plan was prepared from information provided to Hughes Surveys and Consultants Ltd. by the owner and/or others and Hughes Surveys and Consultants Ltd. makes no representations or warranties with respect to the adequacy or integrity of the proposed cage and mooring design or system.
- 2) This plan is intended to be schematic depiction of a proposed cage and mooring system for the described site only and is not intended for construction purposes; but is to be used in conjunction with an Aquaculture Lease Application.
- 3) This plan was prepared pursuant to the terms of an engagement letter between Hughes Surveys and Consultants Ltd. and the owner dated the 3rd day of March, 2001 which letter may contain further restrictions and limitations.

Client's Statement:

Ian Hamilton acknowledges and confirms that Hughes Surveys and Consultants Ltd. makes no representations or warranties with respect to the adequacy or integrity of the proposed cage and mooring design or system depicted which was prepared pursuant to the terms of the above noted engagement letter.

Ian Hamilton



KEY PLAN scale 1:200,000

- Note:
- (1) All distances shown hereon are in metres and all depths are below L-L-W-O-S-T
 - (2) Locations of water lines, water depths and other features have been derived from C.H.S. charts
 - (3) For Site coordinates see Plan 1 of 3 (Site Development Plan #1)
 - (4) **Net Depths:** Main 9 m
Predator 10.5 m
 - (5) **Cages:** 100m (circumference) 32m² Circular Polyethylene 8 Bridle Ties
 - (6) **Anchors:** 2 Blocks @ 8 tons each plus helical anchor pin
 - (7) For Cross Section See (Site Development Plan #2A)

Site Development Plan #2

(Plan 2 of 3)
Aquaculture Site 1251
West Side Port Mouton Island
Port Mouton
Queens County
Province of Nova Scotia
2006

Prepared By
HUGHES SURVEYS & CONSULTANTS INC.
575 Crown St., Saint John, N.B.

John E. Calvin
Date: Nov 23, 2006 Scale 1: 3,000

Proj. No. 501107-2-site1251	Dist. No. 2001	Topog. 501107	Dist. No. 2001
Drawn by JMD	Job No. Y1-107	Plan	Map Ref. NS

REVIEWED
JAN 24 2007
Page 5 of 8
A.A. NWP