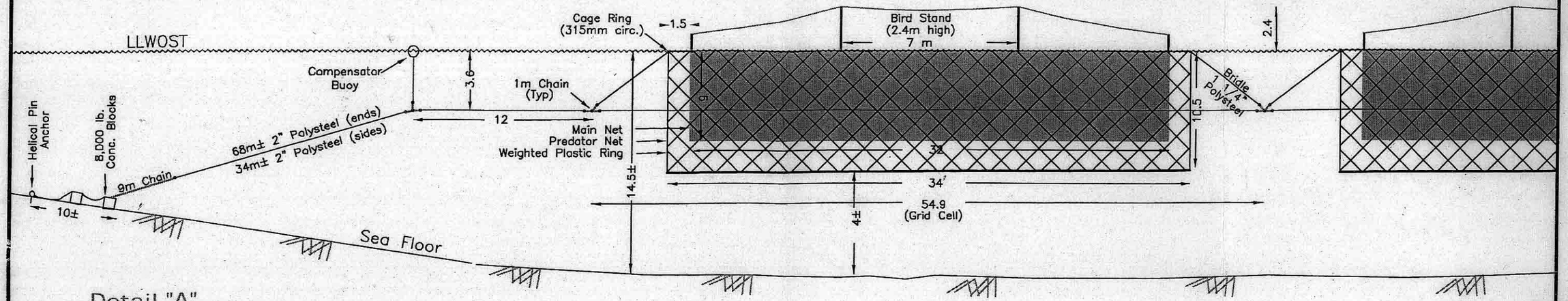

Detail "A"
Typical Facilities - Cross Section
Not To Scale

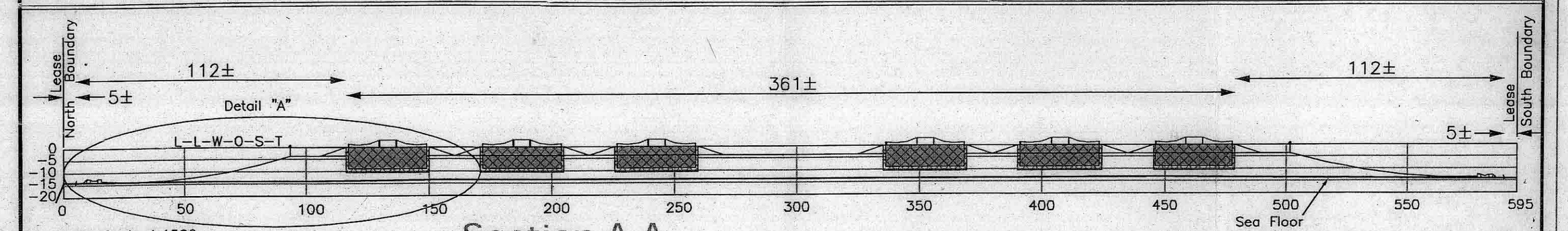

Horz. Scale 1:1500
Vert. Scale 1:1500

Section A-A

1) CAUTION: See Limitations Set Out In – Notice To Reader. (Site Development Plan # 1)
2) This plan is not to be used for construction
3) For horizontal location of Cross Section A-A See Site Development Plan #2

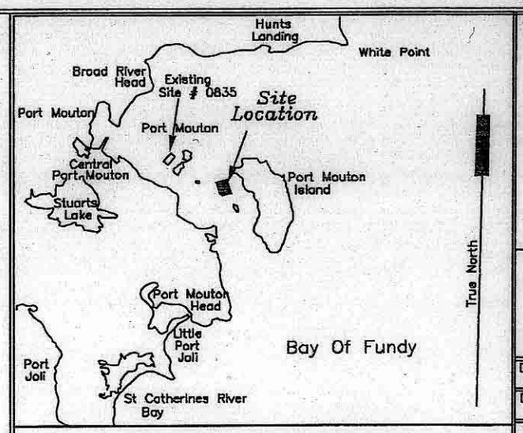

KEY PLAN scale 1:200,000

Site Development Plan #2A

(Plan 3 of 3)

Aquaculture Site 1251
West Side Port Mouton Island
Port Mouton
Queens County
Province of Nova Scotia
2006

REVIEWED
JAN 24 2007
Page 6 of 8
A.O. NWP

Prepared By
HUGHES SURVEYS & CONSULTANTS INC.
575 Crown St., Saint John, N.B.

Date: Nov 23, 2006 Scale – As Noted

Dwg. No. S01107-2A-site1251	Disk No. 2001	Topos S01107	Disk No. 2001
Dwn. by JMD	Job No. Y1-107	Plan.	Map Ref. NS