
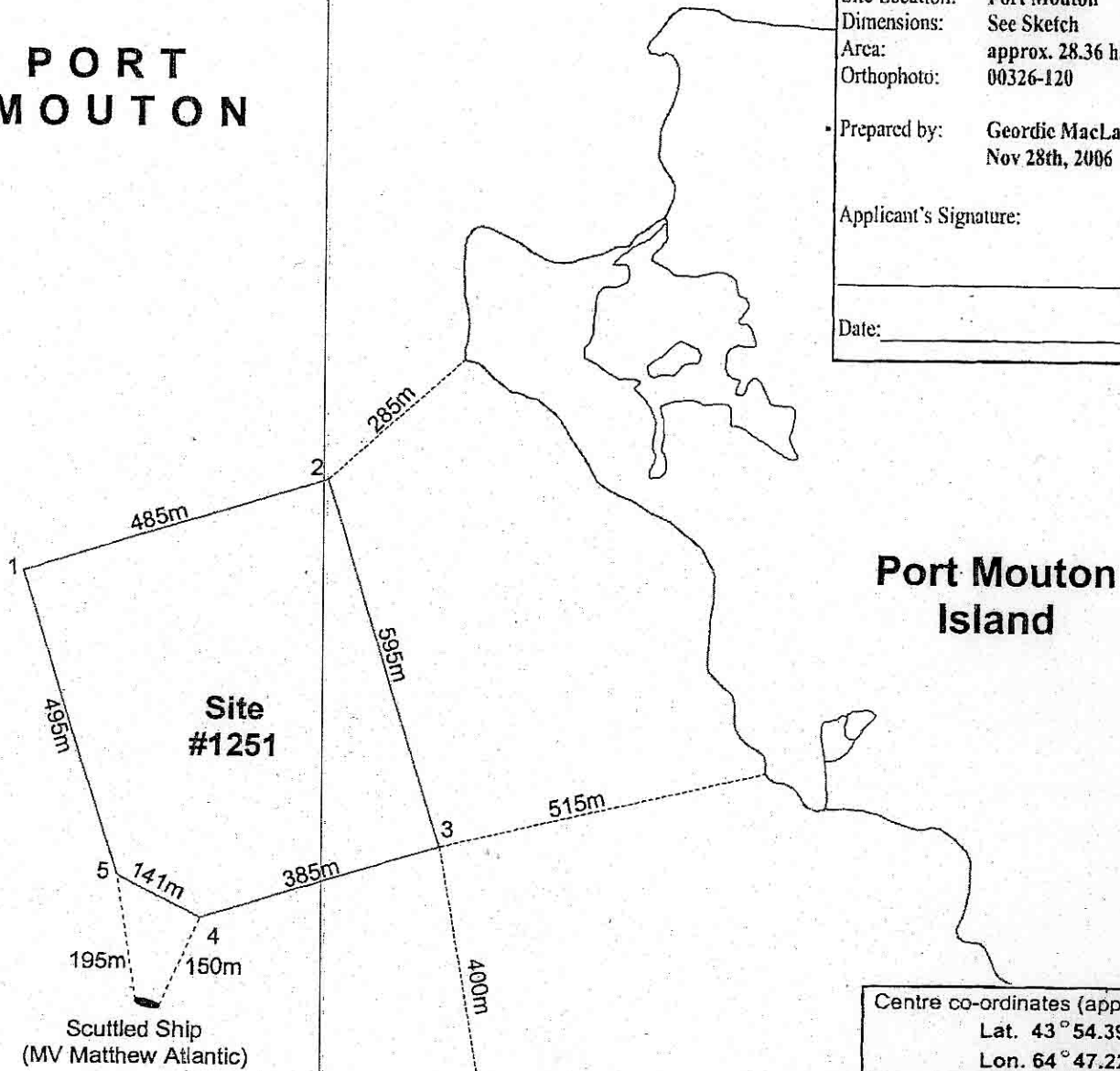
 Issued aquaculture site  
 Proposed aquaculture site

# PORT MOUTON

Application#: 1251  
 Proponent: Aqua Fish Farms Ltd.  
 Contact: Michael Raynard  
 Site Location: Port Mouton  
 Dimensions: See Sketch  
 Area: approx. 28.36 ha  
 Orthophoto: 00326-120  
 Prepared by: Geordie MacLachlan  
 Nov 28th, 2006  
 Applicant's Signature: \_\_\_\_\_  
 Date: \_\_\_\_\_

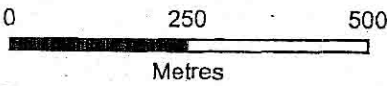
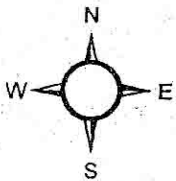


## Port Mouton Island

Scuttled Ship  
(MV Matthew Atlantic)

Jackie's Island

Centre co-ordinates (approx.)  
 Lat. 43° 54.393' N  
 Lon. 64° 47.222' W  
 Corner #1 Lat. 43° 54.495' N  
 Lon. 64° 47.465' W  
 Corner #2 Lat. 43° 54.579' N  
 Lon. 64° 47.121' W  
 Corner #3 Lat. 43° 54.274' N  
 Lon. 64° 46.980' W  
 Corner #4 Lat. 43° 54.208' N  
 Lon. 64° 47.252' W  
 Corner #5 Lat. 43° 54.242' N  
 Lon. 64° 47.347' W  
 [Datum: NAD 83]  
 The above coordinates are not from a legal survey.  
**SCALE: 1cm rep 100m**



**REVIEWED**  
 JAN 24 2007  
 Page 3 of 8  
*A.A.* NWP